

UNRBA Board of Directors

Monitoring Program Status Update

September 20, 2017



Routine Monitoring Update

September 2017

Routine Monitoring Status

Date	Sample Collection	Sample Analysis	Data Review	Posted to Database
Aug - Dec 2014	✓	✓	✓	✓
Jan - Dec 2015	✓	✓	✓	✓
Jan - Dec 2016	✓	✓	✓	✓
January 2017	✓	✓	✓	✓
February 2017	✓	✓	✓	✓
March 2017	✓	✓	✓	✓
April 2017	✓	✓	✓	✓
May 2017	✓	✓	✓	✓
June 2017	✓	✓		
July 2017	✓	✓		
August 2017	✓	✓		
September 2017	✓			


As of July 2017, Three complete years of data have been collected by the UNRBA

Data Management Update

September 2017

Monitoring Data Migration is Complete

- All Routine Monitoring Data is now stored under the UNRBA.org domain and is accessible via the UNRBA website
- Brown and Caldwell will upload all future water quality data to the database at UNRBA.org
- We will work with the UNRBA web manager to archive all related materials at the UNRBA domain
 - Metadata, photos, field forms, etc.



Special Studies Update

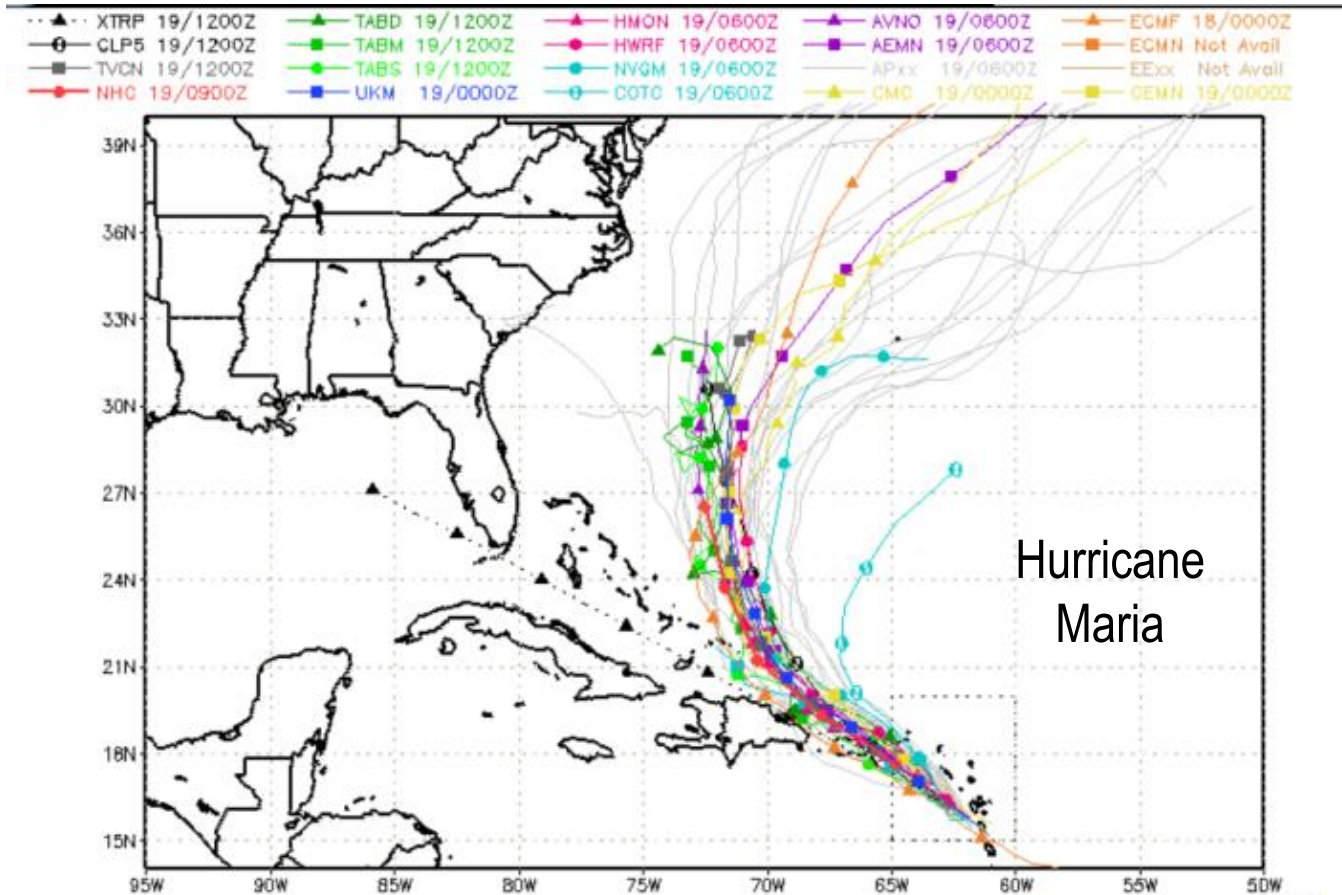
September 2017

High Flow Sampling

Water, Water, Everywhere (except here)



But We're Only Halfway through the Alphabet with Tropical Storms




storm_15
 sfwmd.gov
 weather@sfwmd.gov
 19-Sep 09:21EDT

NHC Advisories and County Emergency Management Statements supersede this product. This graphic should complement, not replace, NHC discussions. If anything on this graphic causes confusion, ignore the entire product. For full info, see <http://my.sfwmd.gov/sfwmd/common/images/weather/plots.html>



Bathymetric Mapping



Questions ?

