

Appendix E: USGS Field Measurements and Stream Flow Rating Curves for Gages in the Falls Lake Watershed

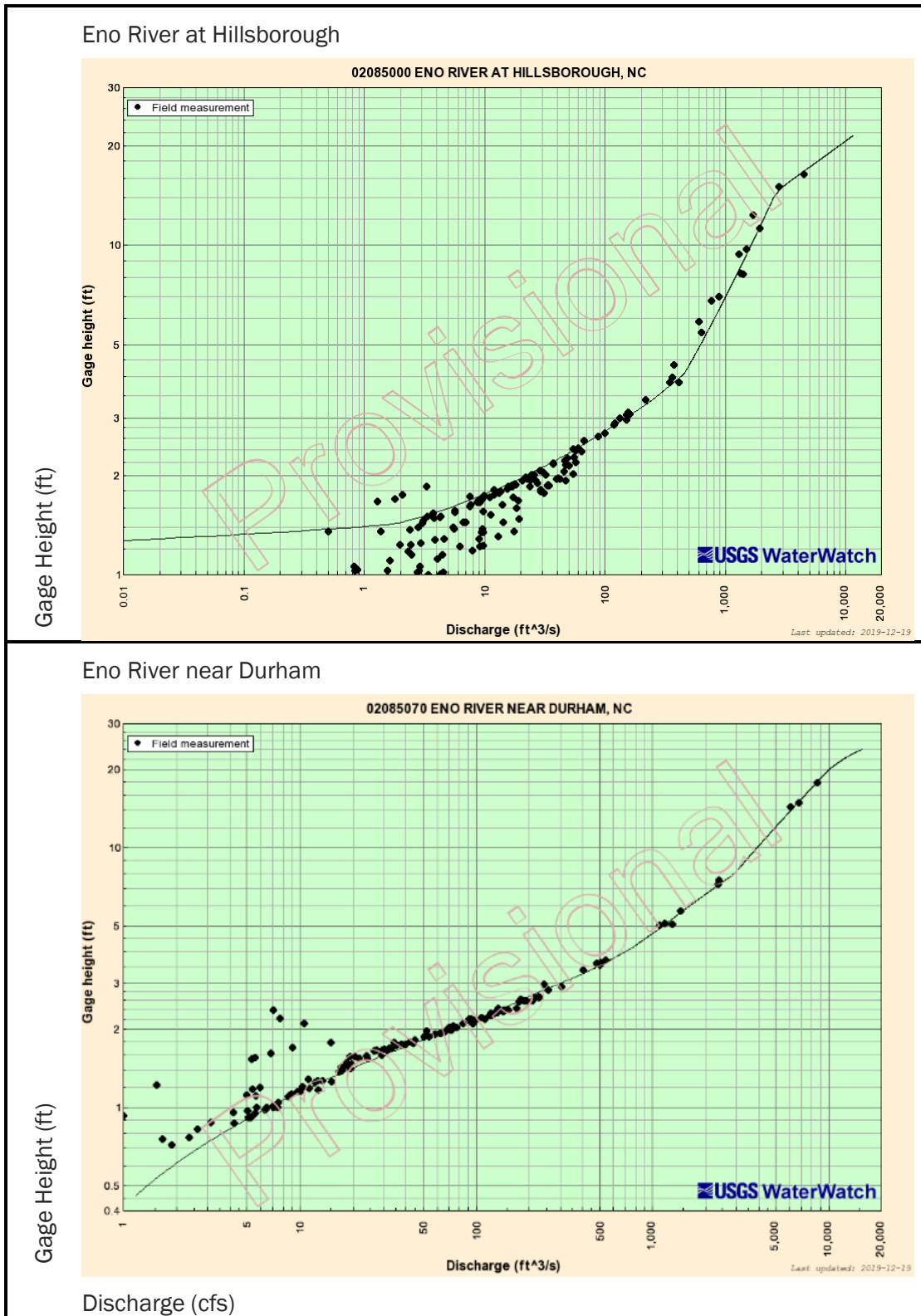


Figure E-1. Rating Curves and Field Measurements for Eno River Gages in the Falls Lake Watershed

Figures downloaded from the USGS Data Portal

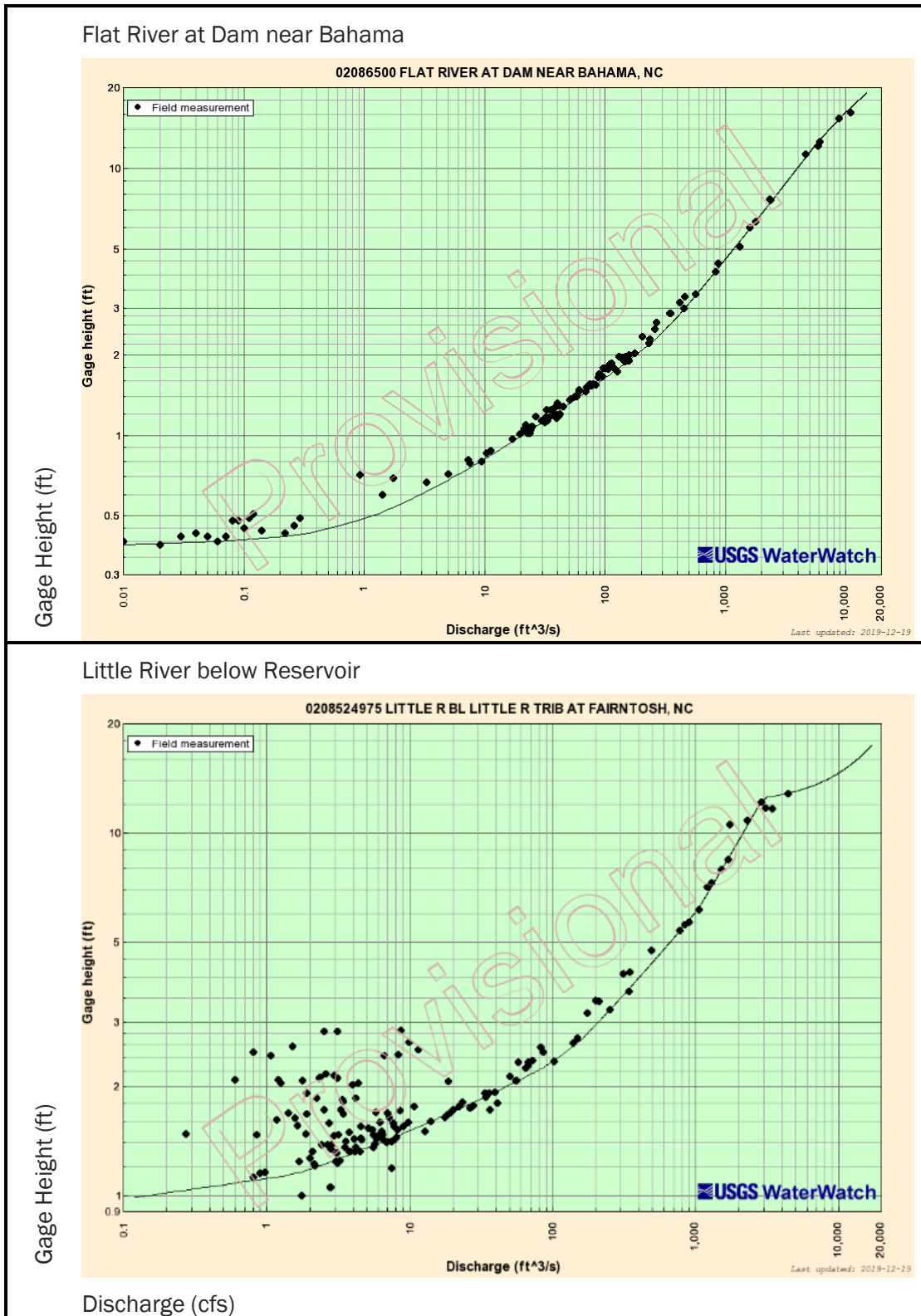


Figure E-2. Rating Curves and Field Measurements for Flat and Little River Gages in the Falls Lake Watershed

Figures downloaded from the USGS Data Portal

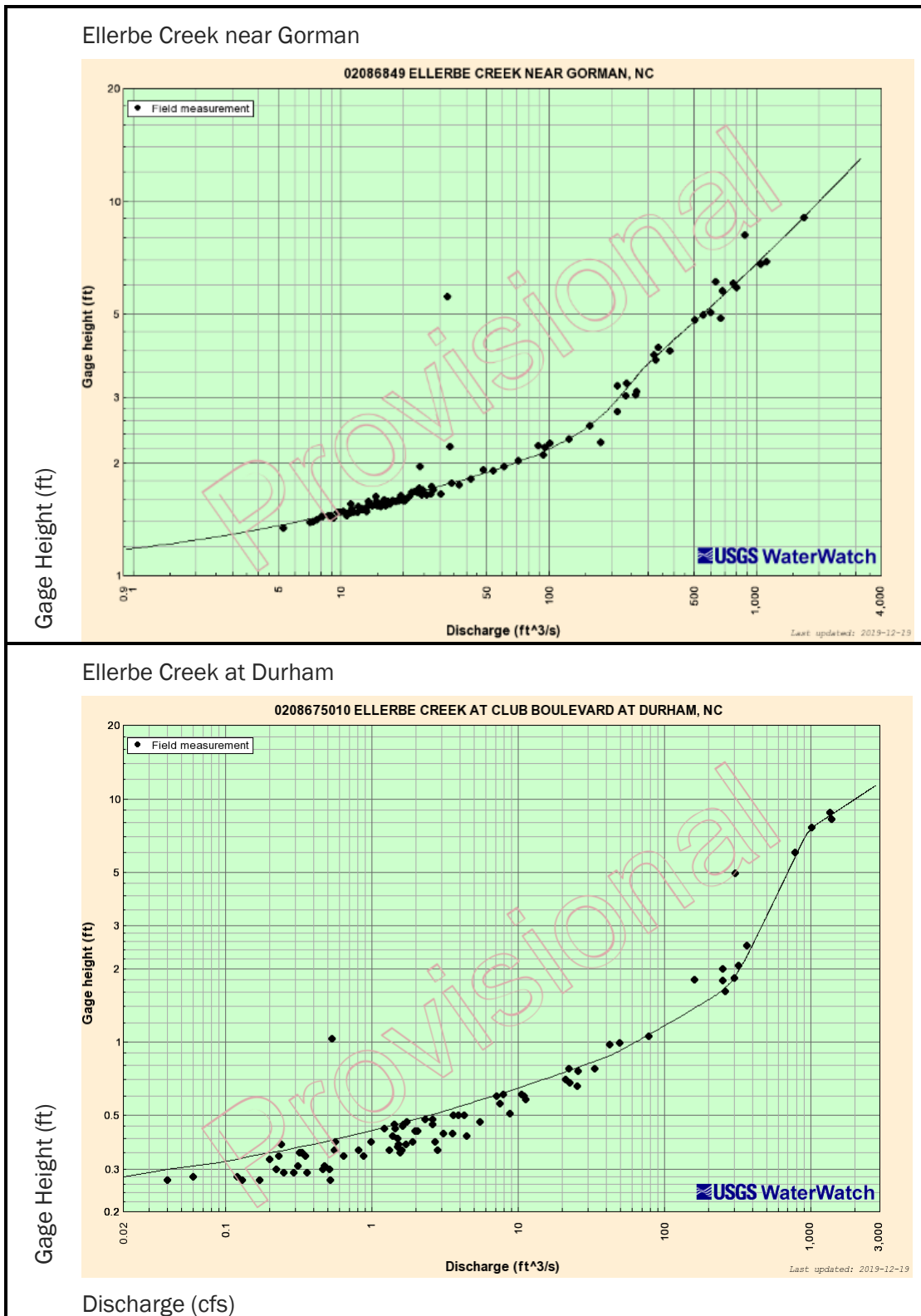


Figure E-3. Rating Curves and Field Measurements for Ellerbe Creek Gages in the Falls Lake Watershed

Figures downloaded from the USGS Data Portal

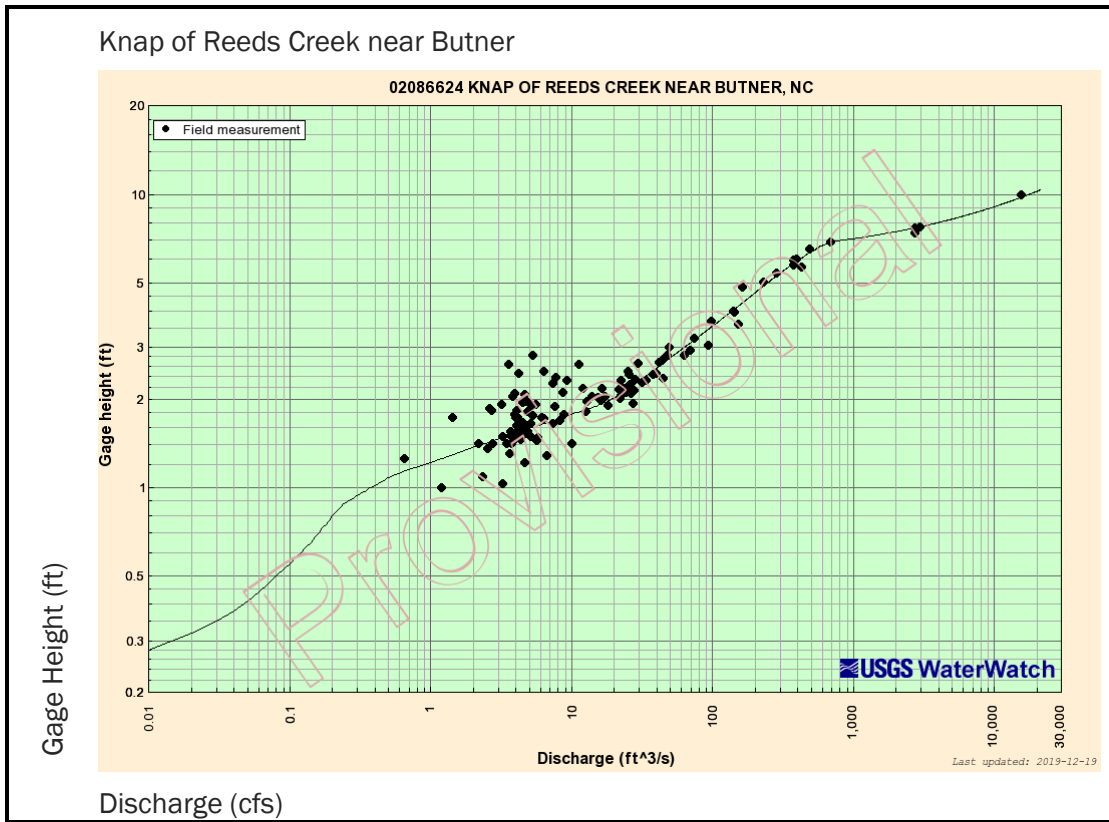


Figure E-4. Rating Curves and Field Measurements for the Knap of Reeds Creek Gage in the Falls Lake Watershed

Figures downloaded from the USGS Data Portal